

**AERODROME OBSTACLE CHART - ICAO**  
TYPE A (OPERATING LIMITATIONS)

**CARANSEBES / Caransebes**

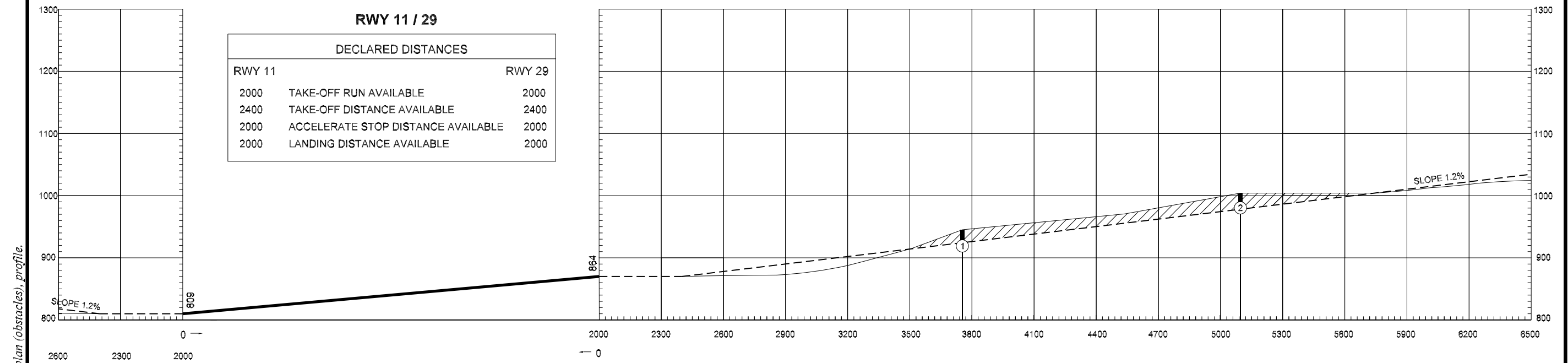
ELEVATIONS IN FEET AND DIMENSIONS IN METRES

MAGNETIC VARIATION 3° E - 1997

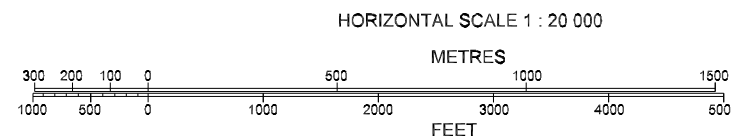
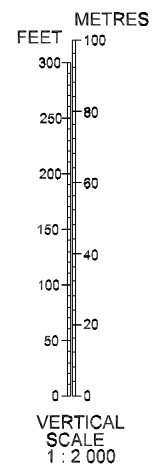
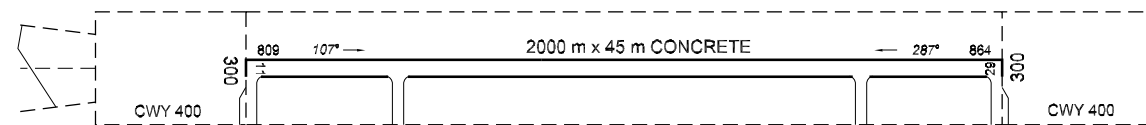
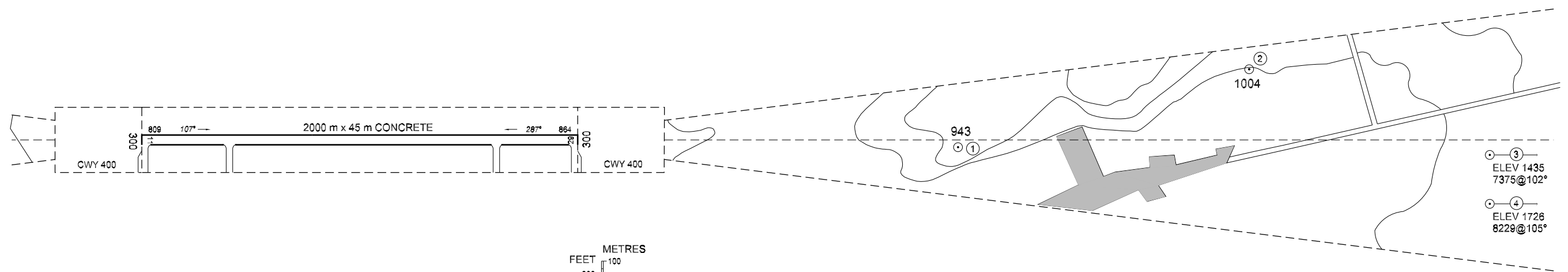
**RWY 11 / 29**

**DECLARED DISTANCES**

RWY 11		RWY 29
2000	TAKE-OFF RUN AVAILABLE	2000
2400	TAKE-OFF DISTANCE AVAILABLE	2400
2000	ACCELERATE STOP DISTANCE AVAILABLE	2000
2000	LANDING DISTANCE AVAILABLE	2000



Changes: plan (obstacles), profile.



LEGEND	
IDENTIFICATION NUMBER	①
POLE, TOWER, SPIRE, ANTENNA, etc.	⊙
TERRAIN CONTOUR	—
TERRAIN PENETRATING OBSTACLE PLANE	▨

AMENDMENT RECORD		
NO.	DATE	ENTERED BY